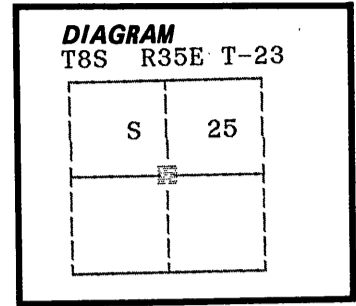


CERTIFIED RECORD OF LAND CORNER MONUMENTATION

History of original corner establishment:  
Corner not previously established



No record of subsequent monumentation found in Grant County survey records.  
Description of corner evidence found:

NONE

See map of survey dated September, 1987. *No. 1019*

Description of monument and accessories established to perpetuate the

original location of this corner: At position determined by survey, I set a 2½" x 30" aluminum pipe with aluminum cap marked as shown, 29 inches in the ground, from which;

New Bearing Trees:

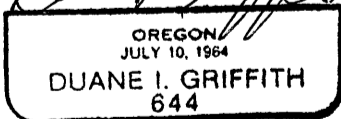

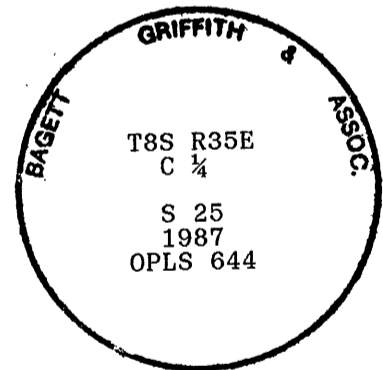
- A 20 inch diameter Western Larch bears N20°E, 55.59 feet marked C¼ S25 BT
- A 7 inch diameter Western Larch bears S63°W, 28.14 feet marked C¼ S25 BT

Painted a 6 inch red band around all BTs and attached 54-3 and 54-9 signs.

Set a steel fencepost approximately 5 feet North with 54-2 and 54-9 signs attached.

I hereby certify that the above corner point was perpetuated as hereon described on August 25, 1987.

Witnesses: Greg Blackman and Jeff Petersen



I used a steel tape and magnetic compass in the establishment of new accessories. I used 17° East magnetic declination and the distances are to a 50d spike driven in the right side of the root crown. I attached a brass washer marked OPLS 644 to the BT blaze.

Office of... *Surveyor* ... County of... *Grant* ...  
State of... *Oregon* ... I hereby certify that the within instrument was filed in this office  
for record on the... *22* day of... *Oct* ... 19... *87*  
*Robert D. Baggett* by \_\_\_\_\_  
(COUNTY OFFICIAL) (DEPUTY)